

## STD VII

### GK

#### CONTINENT OF ASIA.

\* ASIA has big and small, hot and cold, high and low lands, therefore it's correct sobriquet is

"CONTINENT OF EXTREMES".

\*It is largely in the Northern Hemisphere.

\*RUSSIA is the largest country of Asia.

\*The most populated country of Asia is CHINA.

\* MT. EVEREST is the highest mountain peak of this continent.

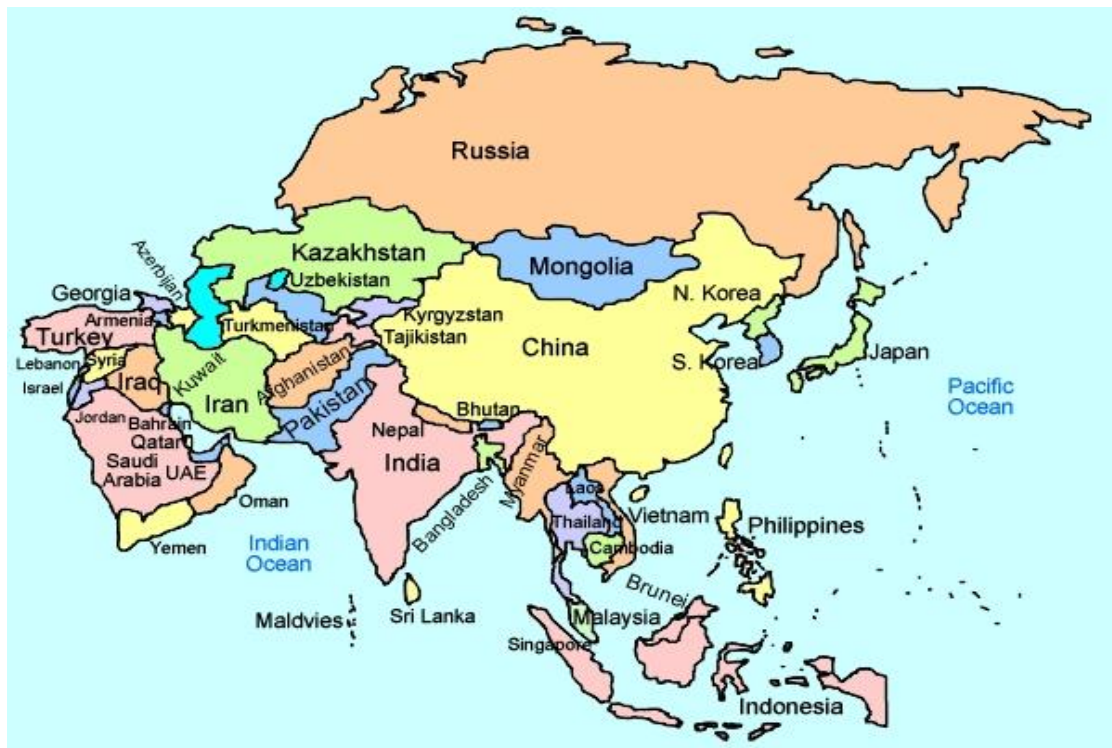
\*MARIANA TRENCH is the deepest point in Asia.

\*YANGTZE is the longest river.

\*TIBET is the highest plateau.



\*There are 48 countries in Asia.

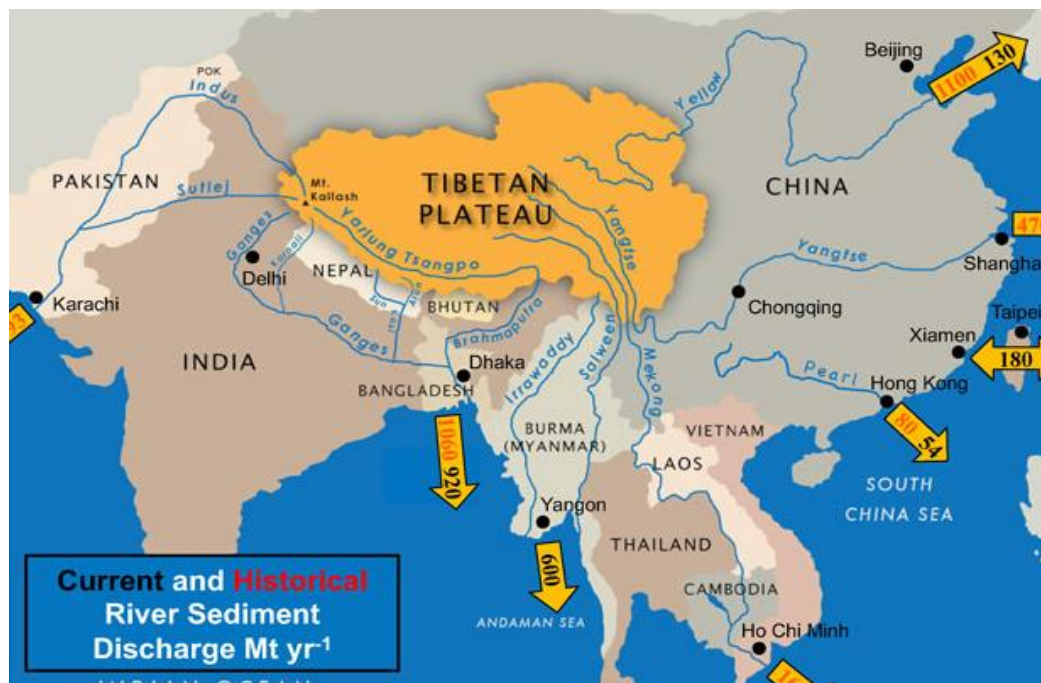


\*Coldest area in Asia - VERKHOYANSK(RUSSIA)

\*Hottest area - ARABIAN DESERT

\*IMPORTANT RIVERS-

- Hwang Ho
- Brahmaputra
- Ganges
- Irrawady
- Omsk
- Indus



### \*IMPORTANT DESERTS OF ASIA.

- Arabian desert.
- Thar desert.
- Gobi desert.

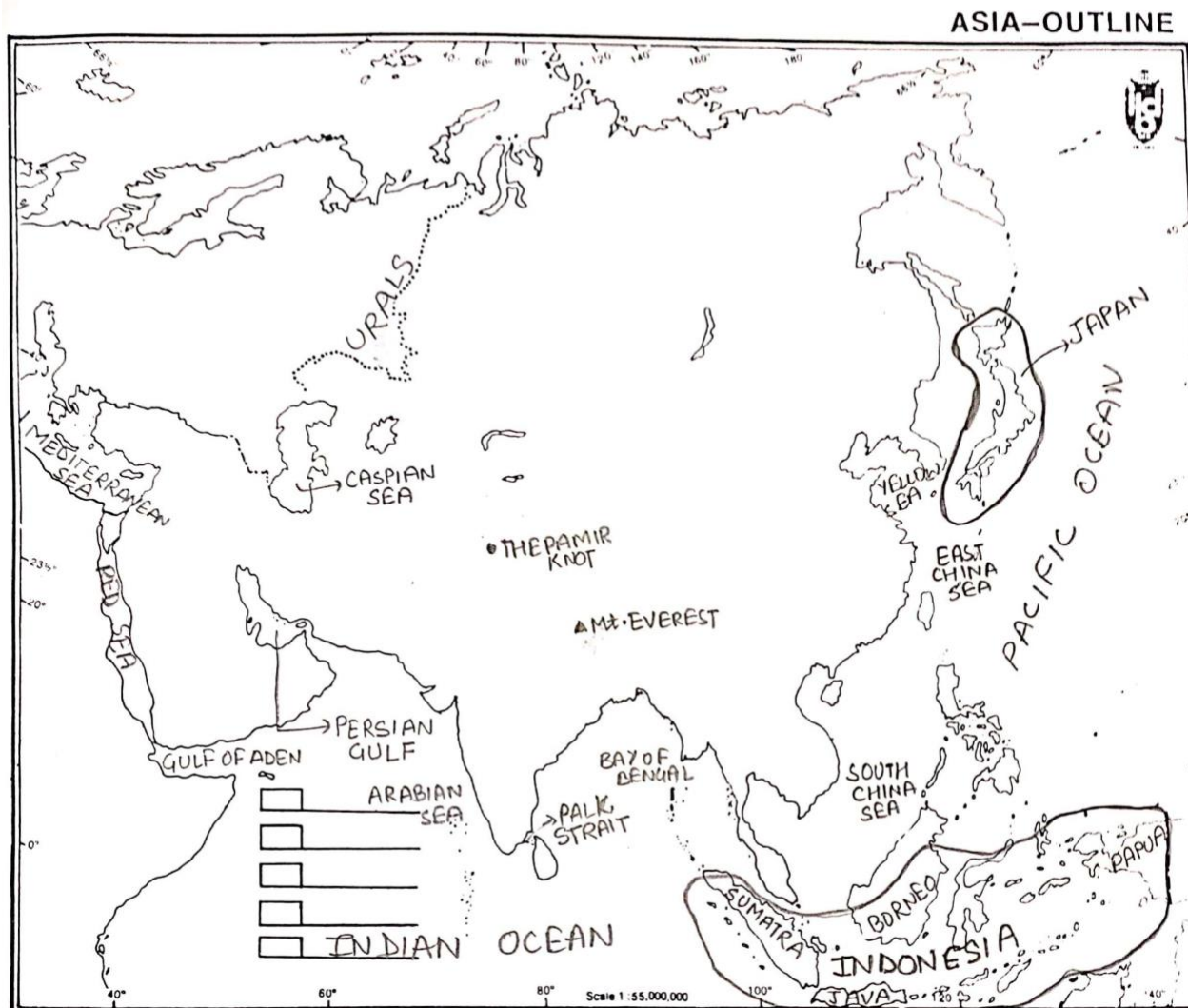
### \*Important Mountain Ranges-

- Himalayas
- Hindu kush
- Sulaiman.
- Karakoram
- Arkan Yoma
- Ural Mountains.

### \*IMPORTANT RELIGIONS

- Islam
- Hinduism
- Buddhism

- Jainism
- Christianity
- Judaism
- Confucianism ( In China, Vietnam).



## **DO IT YOURSELF**

1. Name the highest plateau of Asia.
2. Name the countries that surround the Persian Gulf.
3. Name the 4 main islands of Japan.
4. With respect to India, where is the location of Indonesia in Asia map?
5. Name two wonders of Asia.
6. Which natural boundary separates Asia and Europe?

7. Which river is known as the Yellow River?

8. Name two rivers that originate from Lake Mansarovar.

9. On which range is Mt. Everest located?

10. On an outline map of India, mark the following-

- \*Strait of Malacca.

- \*Palk strait.

- \*Two water bodies of Asia.

- \*Two mountain ranges.

- \*One island country.

- \*The coldest area of Asia.